







INDIGENOUS LAND USE AGREEMENT

Goonyandi and Gogo Station Pty Ltd

-  Agreement Area
-  WAD6008/00 Goonyandi Combined 2 (WC00/10)

Land Tenure

-  Other Lease
-  Pastoral Lease
-  Reserve/Park
-  Unallocated Crown Land

Map created by: Geospatial Services,
National Native Title Tribunal (08/11/2013)

Agreement boundary data compiled by NNTT or sourced from Landgate (WA).

Application boundary data sourced from & used with the permission of Landgate, WA.

Non-Freehold data sourced from Landgate, WA (Aug 2013)
Topographic vector data is © Commonwealth of Australia (Geoscience Australia) 2003.

© Commonwealth of Australia 2013

The Registrar, the National Native Title Tribunal and its staff, members and agents and the Commonwealth (collectively the Commonwealth) accept no liability and give no undertakings guarantees or warranties concerning the accuracy, completeness or fitness for purpose of the information provided. In return for you receiving this information you agree to release and indemnify the Commonwealth and third party data suppliers in respect of all claims, expenses, losses, damages and costs arising directly or indirectly from your use of the information and the use of the information you obtained by any third party.



Latitude and Longitude based on Geocentric Datum of Australia 1994
Non Projection



Location Diagram

